


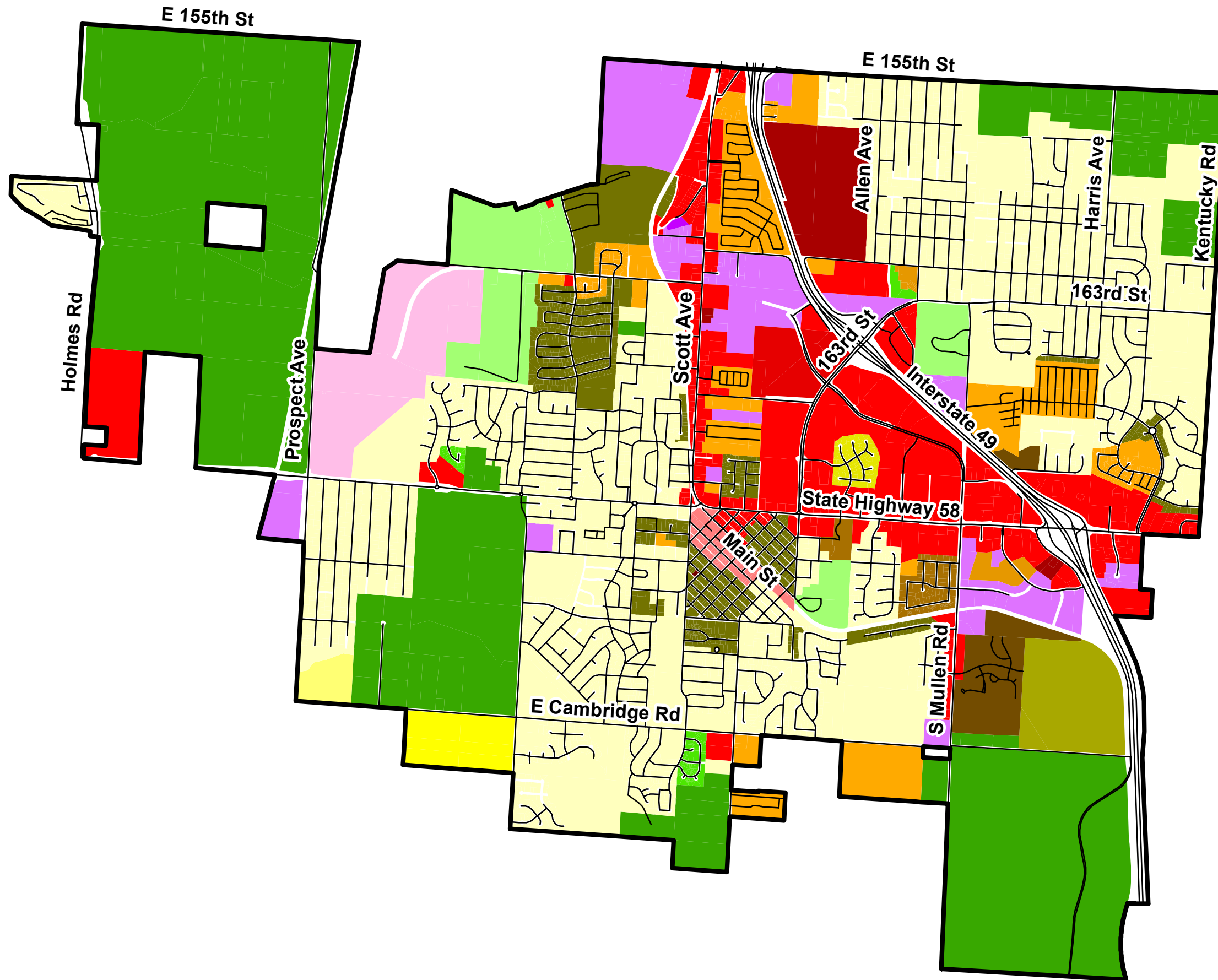
# OFFICIAL ZONING MAP

## City of Belton Cass County, MO



















Current as of  
March 29, 2017



0 0.25 0.5 1 Mile



### Zone Type

-  A: Agricultural
-  BP-R: Business Park - Restricted
-  C-1: Neighborhood Commercial
-  C-2: General Commercial
-  C-2P: General Commercial Planned Overlay
-  C-2PUD: General Commercial Planned Unit Development
-  C-3: Regional Commercial
-  M-1: Light Industrial
-  M-2: General Industrial
-  PR: Parks, Recreation, and Public Use
-  PUD: Planned Unit Development
-  R-1: Single Family
-  R-1A: Single Family Large Lot
-  R-1B: Single Family Large Lot
-  R-1P: Single Family Planned Overlay
-  R-1PUD: Single Family Planned Unit Development
-  R-2: Two-Family
-  R-3: Multiple Family
-  R-3A: Apartment Community
-  R-3P: Multiple Family Planned Overlay
-  R-3PUD: Multiple Family Planned Unit Development